

Run on the Bayou 5K & 1/2 Mile

Bayou Segnette State Park, Westwego. La

5K Course:

Start: Wave pool parking lot, 420 feet north of Picnic Loop Road.

Mile-1: On Main entrance road, 225 feet south of Picnic Loop Road.

***Turnaround point for 5K:** On Bayou Road, 350 feet south of Gate

Mile-2: On Main entrance road, 82 feet past Canal Bridge

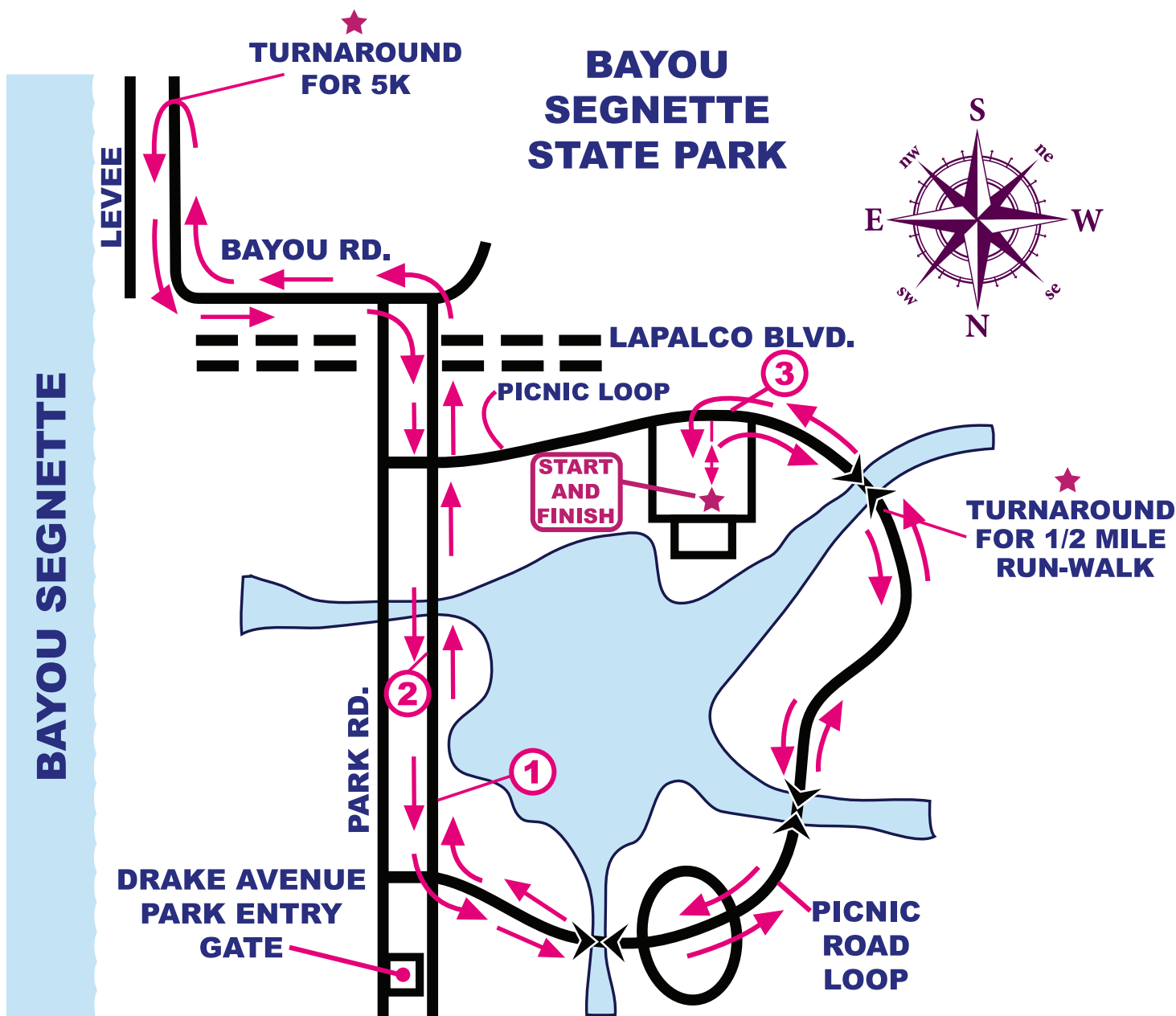
Mile-3: On Picnic Loop Road, 144 feet before turn into Parking lot

Finish: Same location as start

1/2 Mile Course:

1/2 Mile: Start / Finish 420 feet north of Picnic Loop Road

***Turnaround point for 1/2 mile race:** 145 feet past Canal Bridge



CAUTION NOTES ON COURSE:

*Speed bumps on course.

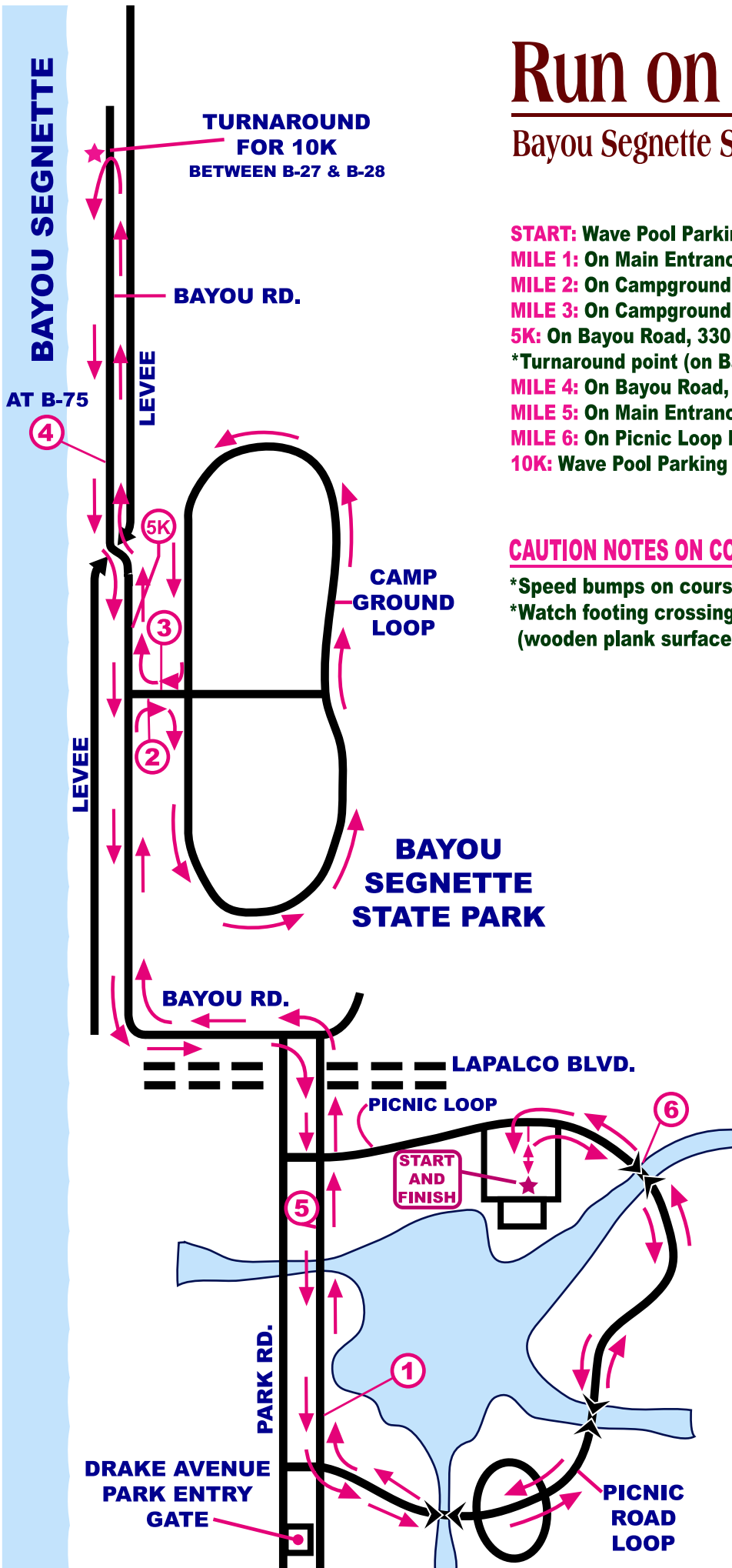
*Watch footing crossing wooden bridges on Picnic Loop Road.
(wooden plank surface, protruding bolts, expansion joints)

NOT TO SCALE

NORSI-2016
NOLARunning.com

Run on the Bayou 10K


Bayou Segnette State Park, Westwego. La



- START:** Wave Pool Parking Lot, 420 feet north of Picnic Loop Road.
- MILE 1:** On Main Entrance Road, 225 feet south of Picnic Loop Road.
- MILE 2:** On Campground Road, 170 feet west of Bayou Road.
- MILE 3:** On Campground Road, 245 feet west of Bayou Road.
- 5K:** On Bayou Road, 330 feet south of Campground Road (at LP-P16).
- *Turnaround point (on Bayou Road):** 530 feet north of end of street.
- MILE 4:** On Bayou Road, 600 feet south of Levee crossing.
- MILE 5:** On Main Entrance Road, 180 feet south of Canal Bridge.
- MILE 6:** On Picnic Loop Road, 12 feet north of south end of wood bridge.
- 10K:** Wave Pool Parking Lot, 420 feet north of Picnic Loop Road.

CAUTION NOTES ON COURSE:

- *Speed bumps on course.
- *Watch footing crossing wooden bridges on Picnic Loop Road. (wooden plank surface, protruding bolts, expansion joints)



NOT TO SCALE

NORSI-2016
NOLARunning.com